

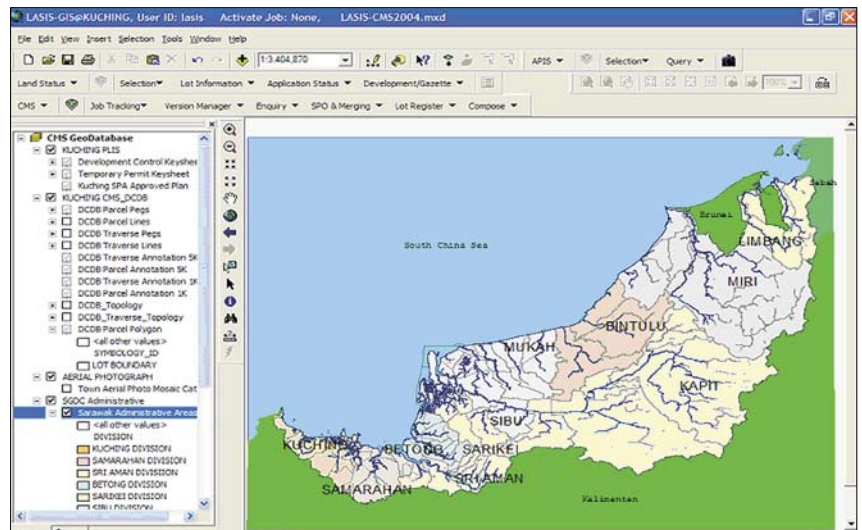
i-SALaM (Integrated Systems for All Land Matters)



Aerial photograph integration through Geo-referencing

Overview

i-SALaM is the most comprehensive and integrated land information system available in Malaysia and able to support the full range of business processes with comprehensive tools for processing all land matters.



Benefits

- Integration
- Secure Database
- Information Sharing
- User-Friendly
- No duplication of work
- Smart System aided entry
- Automation
- Data veracity (build-in validation)
- Improved Productivity
- Standardize Procedures

SARAWAK INFORMATION SYSTEMS SDN BHD

Head Office:

Level 3, Wisma Bapa Malaysia
 Petra Jaya, 93502 Kuching, Sarawak, MALAYSIA
 Tel: (60) 82-444199 Fax: (60) 82-444211

Call Centre:

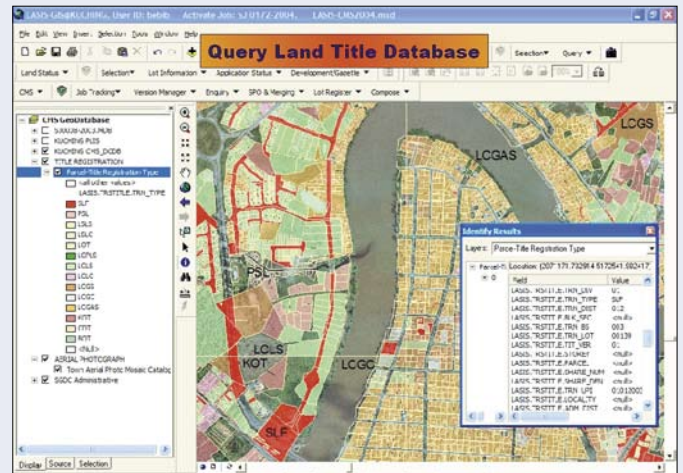
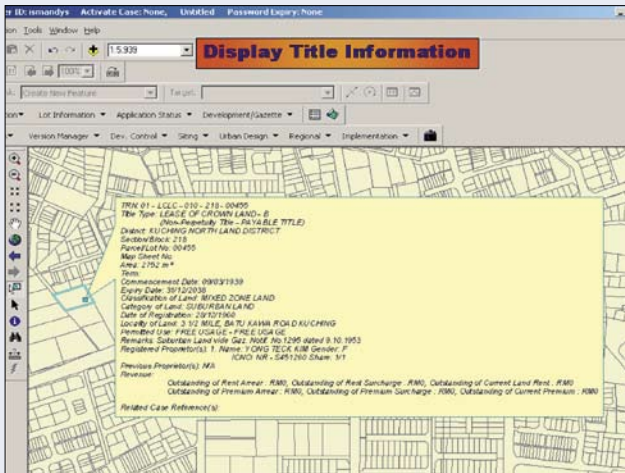
Tel: (60) 82-236633 Fax: (60) 82-235522
 Email: helpdesk@sains.com.my

Business Enquiries:

Tel: (60) 82-426733 Fax: (60) 82-423533
 Direct Line: (60) 82-422472
 Email: service@sains.com.my

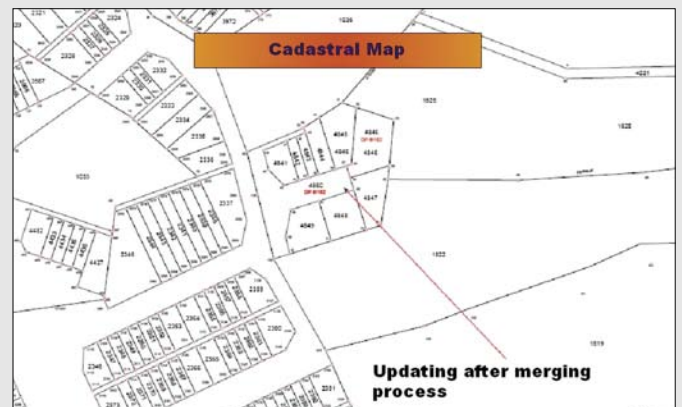
Objectives:

- To provide a single interface for all land matters
- To promote better land administration with work process automation
- To provide a tool for legal, administrative and economic decision making
- To integrate various systems for efficient land administration
- Better data validation and digital integrity
- To provide security legal land database with restricted access control

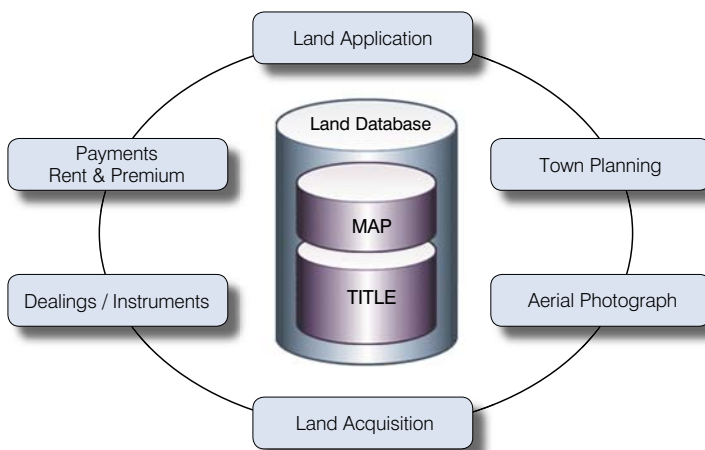


Design Solution of i-SALaM

- Common reference codes
- Common Identification for all entities
- Common key used by all components
- Able to identify every parcel of land include strata titles



The i-SALaM various sub-systems are integrated with each other



Features Availability

- Checking Outstanding Fees
- Creating Rent Records
- Canceling Rent Records vide Instruments
- Raising Current Rent & Premium through Registry system
- Raising surcharge base on Registry system Due Date